

# TRAFFIC INFORMATION

We're gearing up for the big event of our year, **Formula 1 Aramco British Grand Prix 2023** which will be held from **06-09 July**, we would like to thank you in advance for your co-operation over the weekend. We've detailed in this leaflet the local traffic systems, parking restrictions and access information and we hope this will enable you to plan any journeys you may need to make during the event and minimise disruption to you and your family.

|  | WED<br>5 JULY | THURS<br>6 JULY | FRI<br>7 JULY | SAT<br>8 JULY | SUN<br>9 JULY | MON<br>10 JULY |
|--|---------------|-----------------|---------------|---------------|---------------|----------------|
| Heavy traffic in the locality  | ●             | ●               | ●             | ●             | ●             | ●              |
| <b>A43 ONE WAY SYSTEM</b> (A-B on map)<br>AM – towards circuit<br>PM – away from circuit             |               |                 |               | ●             | ●             |                |
| <b>ONE WAY DADFORD ROAD – CIRCUIT</b> (C-D on map)<br>AM – towards circuit<br>PM – away from circuit |               |                 | ●<br>AM ONLY  | ●             | ●             |                |

Detailed traffic information is shown on the back of this leaflet.



## ACCESS FOR RESIDENTS

- ⇒ Residents labels included with this leaflet should be displayed in cars and viewable to our traffic stewards.
- ⇒ Our stewards will not be allowed to provide access across closed roads unless it is safe to do so, so please bear with them during busy periods.
- ⇒ It will not guarantee “right of access” and you should still comply with directions and temporary road signs, especially one-way systems.
- ⇒ Residents labels do **NOT** allow parking in any areas where coned restrictions are in force during the event period.
- ⇒ Cars parked in areas with temporary coned parking restrictions can receive penalty notices, the label does not override these regulations.

## SILVERSTONE & WHITTLEBURY VILLAGE RESIDENTS

- ⇒ Road closures will be put in place – shown in blue, with event traffic directed by signage and stewards.
- ⇒ **Residents will be allowed access through\*.** However, at busy times it is advisable to consider alternative routes where possible.  
**\*High Street, Silverstone will not be accessible from A413 (opposite Winterhills). Residents will need to access via The White Horse Pub/Crofts Stores end.**
- ⇒ One-way systems will be in place: F – E outbound pm only, G-H inbound am, outbound pm.
- ⇒ When one-way systems are in force residents will need to follow the flow of traffic.

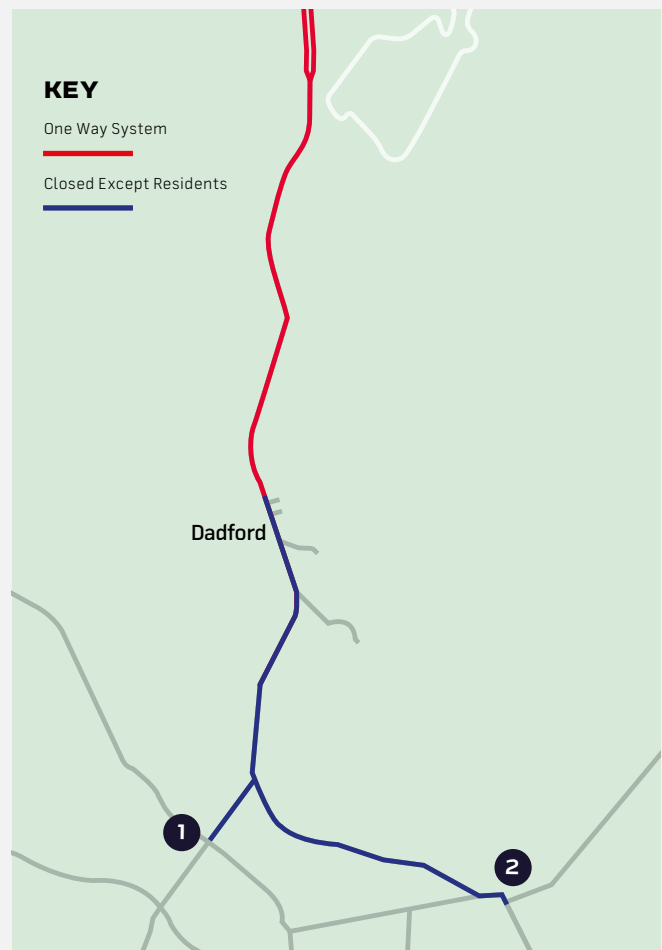
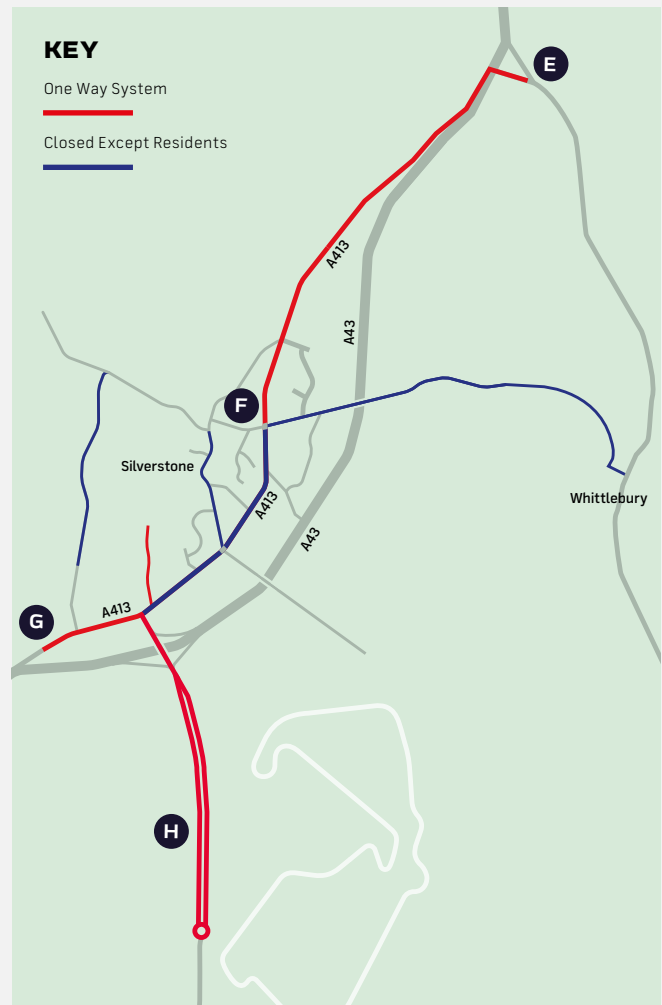
## DADFORD VILLAGE RESIDENTS

- ⇒ Road closure signs will be placed at Welsh Lane junction (1) and at Chackmore Road/Stowe Avenue junction (2) to prevent event traffic reaching Dadford village and then having to turn round.
- ⇒ Stewards will be present when the road closure is active and will also be located at Stowe School crossroads to allow residents only access.
- ⇒ Access for Dadford residents will always be allowed during the event.
- ⇒ Please display the Residents Label to assist our traffic stewards.
- ⇒ Dadford village residents are advised to enter and leave the village via Stowe.
- ⇒ **Dadford Road will be one-way southbound (Buckingham direction) from South entrance/West 10 roundabout to north of Dadford village on both Saturday and Sunday this year.**

## TRAVEL RESTRICTIONS VIA DADFORD VILLAGE

Morning journeys from Buckingham to Silverstone Village via Dadford Road will not be possible during the F1 British Grand Prix. Suggested alternative routes are via Welsh Lane or A422 Westbury Road, or via Whittlebury. School buses will be allowed access for morning pickups.

Afternoon journeys from Silverstone Village to Buckingham via Dadford Road will not be possible during the F1 British Grand Prix. Suggested alternative routes are via Welsh Lane or A422 Westbury Road, or via Whittlebury.



## PARKING & CONED RESTRICTIONS

- ⇒ Parking within the coned area with a residents label will not stop you from being issued with a penalty notice.
- ⇒ A vehicle is not to stop in the indicated area to allow a constant flow of traffic.
- ⇒ You can receive a penalty notice and fine for parking in the restricted area.
- ⇒ Any areas between two cones in sightline are within the restriction area, there is no maximum distance.
- ⇒ Please avoid parking in locations that would cause an obstruction to either passing traffic or emergency services vehicles.

## ADDITIONAL NOTES FOR SILVERSTONE VILLAGE RESIDENTS

- ⇒ For limited periods when vehicles are exiting the events, access to the village from the mini-roundabout at the top of the A43 sliproad is restricted. Please show your residents label and speak with our traffic stewards to request access.
- ⇒ Winterhills to A43 one way system for exiting event traffic may restrict residents access. Please speak to our traffic stewards and show your residents label to reach your home.
- ⇒ Pedestrian movements from Silverstone Village to Silverstone Circuit should be via Winterhills to avoid congestion at the teardrop roundabout (south side of A43 bridge).

## PROBLEMS

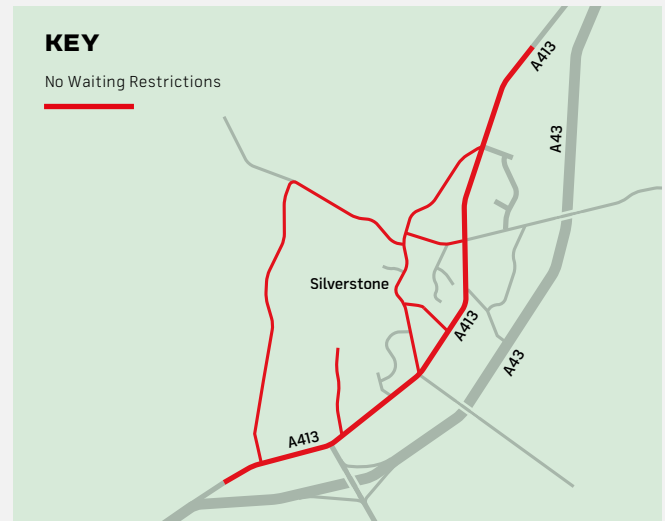
If you experience a traffic related problem during the event, please immediately telephone the Silverstone Event Control on **01327 320310** which will be manned over the course of the event.

## LIVE UPDATED TRAFFIC ADVICE & INFORMATION

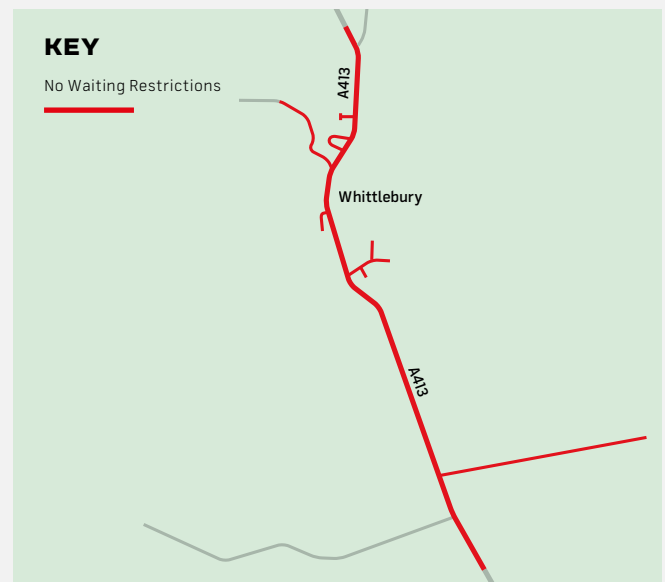
During the event, please view the Silverstone website at [www.silverstone.co.uk/residents](http://www.silverstone.co.uk/residents) or receive live updates via Radio Silverstone on 87.7 FM and the Silverstone Twitter feed at [@SilverstoneUK](https://twitter.com/SilverstoneUK)

Thank you in anticipation for your ongoing support and if you have any questions or feedback please send to us at [Residents@Silverstone.co.uk](mailto:Residents@Silverstone.co.uk)

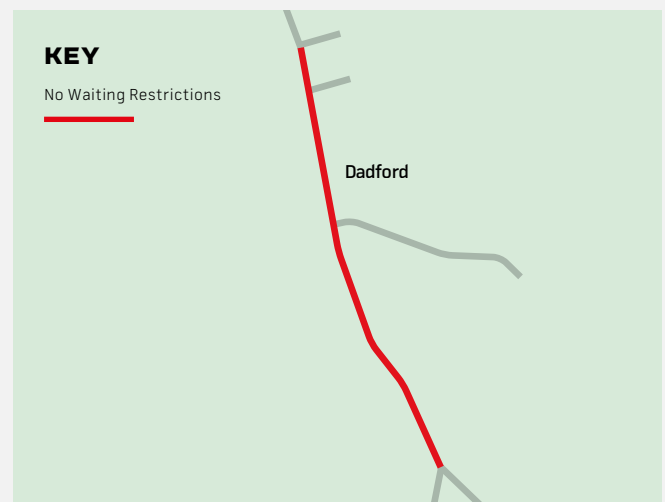
## SILVERSTONE VILLAGE



## WHITTLEBURY VILLAGE



## DADFORD VILLAGE



| DAY       | TIME  | TRAFFIC MANAGEMENT SYSTEM  |
|-----------|---|--|
| Wednesday | All Day   | No systems in force.<br>Heavier traffic than usual.  |
| Thursday  | All Day   | No systems in force.<br>Heavier traffic than usual due to campsite arrivals and circuit open from 11am for fan activities.   |
| Friday    | 07.00 – 14.00                                       | Dadford road one way from the mini-roundabout in the village, over the A43 bridge and along the dual carriageway section of Dadford Road to the South entrance/West 10 roundabout.   |
|           | 14.00 – 20.00 approx                                | No systems in force.<br>Heavier traffic than usual.  |
|           | In the event of emergency/major traffic disruption: | 07.00 – 14.00 A43 Northbound (Towcester direction) one way from B4525 exit (signposted Banbury/Helmdon) to Silverstone.<br>A43 Southbound closed to through traffic at Silverstone (diversion route in place from Towcester/BP roundabout)<br>14.00 – 20.00 A43 Southbound (Brackley direction) one way from Silverstone to B4525 exit (signposted Banbury/Helmdon).<br>A43 Northbound one way from Silverstone to Towcester/BP roundabout.  |
| Saturday  | 07.00 – 13.00 approx                                | A43 Northbound (Towcester direction) one way from B4525 exit (signposted Banbury/Helmdon) to Silverstone.<br>A43 Southbound (Brackley direction) closed to through traffic at Silverstone (diversion route in place from Towcester/BP roundabout).<br>One way southbound (Buckingham direction) for dual carriageway section of Dadford Road to the South entrance/West 10 roundabout.   |
|           | 13.00 – 20.00 approx                                | A43 Southbound (Brackley direction) one way from Silverstone to B4525 exit (signposted Banbury/Helmdon).<br>A43 Northbound one way from Silverstone to Towcester/BP roundabout.<br>One way northbound (Towcester direction) for dual carriageway section of Dadford Road from the South entrance/West 10 roundabout to A43 junction.<br>Section from double roundabouts (Whittlebury Road) in Silverstone village to Whittlewood bridge one way Northbound (Towcester direction).<br>Dadford Road one way southbound (Buckingham direction) from South entrance/West 10 roundabout to Dadford village. |
| Sunday    | 06.00 – 13.00                                       | A43 Northbound (Towcester direction) one way from B4525 exit (signposted Banbury/Helmdon) to Silverstone.<br>A43 Southbound (Brackley direction) closed to through traffic at Silverstone (diversion route in place from Towcester/BP roundabout).<br>One way southbound (Buckingham direction) for dual carriageway section of Dadford Road to the South entrance/West 10 roundabout.   |
|           | 13.00 – 20.00 approx                                | A43 Southbound (Brackley direction) one way from Silverstone to B4525 exit (signposted Banbury/Helmdon).<br>A43 Northbound one way from Silverstone to Towcester/BP roundabout.<br>One way northbound (Towcester direction) for dual carriageway section of Dadford Road from the South entrance/West 10 roundabout to A43 junction.<br>Section from double roundabouts (Whittlebury Road) in Silverstone village to Whittlewood bridge one way Northbound (Towcester direction).<br>Dadford Road one way southbound (Buckingham direction) from South entrance/West 10 roundabout to Dadford village. |
| Monday    | All Day   | No systems in force.<br>Heavier traffic than usual due to campsite departures.   |

## TRAFFIC MANAGEMENT INFORMATION MOTOGP 04-06 AUGUST 2023



We will have traffic management in operation for the MONSTER ENERGY MOTOGP BRITISH GRAND PRIX 2023.

We are only planning to have a one-way system for the Dadford Road mini-roundabout to/from the circuit South entrance.

We are **NOT** planning to run a one-way system on the A43 during the weekend although the option remains for this to be implemented if required.

If these plans change the details will be posted on [www.silverstone.co.uk/residents](http://www.silverstone.co.uk/residents) and local village social media groups.